

































































	Status	Surv/Comp	Purpose
DP85711 Lot(s): 1			
 NSW GAZ. 26-02-1988 Folio : 1284 NOTIFICATION OF RESCISSION OF REALIGNMENT OF STREET (PUBLIC ROAD)			
DP447483 Lot(s): A			
 DP1157575 REGISTERED SURVEY DELIMITATION	REGISTERED	SURVEY	DELIMITATION
DP505350 Lot(s): 2			
 DP1176895 WITHDRAWN SURVEY REDEFINITION	WITHDRAWN	SURVEY	REDEFINITION
DP610938 Lot(s): 11, 12			
 DP1176895 WITHDRAWN SURVEY REDEFINITION	WITHDRAWN	SURVEY	REDEFINITION
DP808432 Lot(s): 1			
 DP649103 REGISTERED COMPILATION EASEMENT	REGISTERED	COMPILATION	EASEMENT
 DP1176895 WITHDRAWN SURVEY REDEFINITION	WITHDRAWN	SURVEY	REDEFINITION
 DP1251107 PRE-EXAM SURVEY REDEFINITION	PRE-EXAM	SURVEY	REDEFINITION
DP975364 Lot(s): 28, 29, 30, 31, 32, 33 Section : D			
 CA100255 - LOTS 28-33 SECTION D DP975364			
Lot(s): 40 Section : D			
 CA97357 - LOT 40 SECTION D DP975364			
Lot(s): 53 Section : C			
 DP1255535 UNREGISTERED SURVEY REDEFINITION	UNREGISTERED	SURVEY	REDEFINITION
DP1016882 Lot(s): 1			
 DP24134 HISTORICAL SURVEY UNRESEARCHED	HISTORICAL	SURVEY	UNRESEARCHED
 DP884055 HISTORICAL SURVEY ROADS ACT, 1993	HISTORICAL	SURVEY	ROADS ACT, 1993
DP1147674 Lot(s): 1			
 DP975364 HISTORICAL COMPILATION UNRESEARCHED	HISTORICAL	COMPILATION	UNRESEARCHED
 CA87718 - LOT 36 SECTION C DP975364			
 PA82838 - LOT 1 DP1147674			
DP1151661 Lot(s): 1, 2, 3			
 DP975364 HISTORICAL COMPILATION UNRESEARCHED	HISTORICAL	COMPILATION	UNRESEARCHED
DP1157575 Lot(s): 1			
 DP199258 HISTORICAL COMPILATION DEPARTMENTAL	HISTORICAL	COMPILATION	DEPARTMENTAL
DP1174641 Lot(s): 2			
 DP86066 HISTORICAL COMPILATION UNRESEARCHED	HISTORICAL	COMPILATION	UNRESEARCHED
 DP136025 HISTORICAL COMPILATION DEPARTMENTAL	HISTORICAL	COMPILATION	DEPARTMENTAL
 DP1176895 WITHDRAWN SURVEY REDEFINITION	WITHDRAWN	SURVEY	REDEFINITION
 DP1217783 REGISTERED SURVEY EASEMENT	REGISTERED	SURVEY	EASEMENT
DP1197674 Lot(s): 6			
 DP420774 HISTORICAL SURVEY UNRESEARCHED	HISTORICAL	SURVEY	UNRESEARCHED
 DP1119692 HISTORICAL SURVEY REDEFINITION	HISTORICAL	SURVEY	REDEFINITION
 DP1187151 HISTORICAL SURVEY SUBDIVISION	HISTORICAL	SURVEY	SUBDIVISION
DP1199427 Lot(s): 1			
 DP1225135 PRE-ALLOCATED UNAVAILABLE SUBDIVISION	PRE-ALLOCATED	UNAVAILABLE	SUBDIVISION
Lot(s): 6			
 DP1220984 REGISTERED SURVEY SUBDIVISION	REGISTERED	SURVEY	SUBDIVISION
Lot(s): 1, 2, 6, 7			
 DP628547 HISTORICAL COMPILATION RESUMPTION OR ACQUISITION	HISTORICAL	COMPILATION	RESUMPTION OR ACQUISITION
Lot(s): 2, 6			
 DP413956 HISTORICAL SURVEY UNRESEARCHED	HISTORICAL	SURVEY	UNRESEARCHED

Caution: This information is provided as a searching aid only. Whilst every endeavour is made to ensure that current map, plan and titling information is accurately reflected, the Registrar General cannot guarantee the information provided. For **ALL ACTIVITY PRIOR TO SEPTEMBER 2002** you must refer to the RGs Charting and Reference Maps.

	Status	Surv/Comp	Purpose
DP1201559			
Lot(s): 33			
 DP413956	HISTORICAL	SURVEY	UNRESEARCHED
 DP628547	HISTORICAL	COMPILATION	RESUMPTION OR ACQUISITION
 DP874704	HISTORICAL	SURVEY	CONSOLIDATION
 DP1199427	HISTORICAL	SURVEY	SUBDIVISION
DP1208257			
Lot(s): 2, 3, 4			
 DP599148	HISTORICAL	SURVEY	SUBDIVISION
Lot(s): 1, 2			
 DP534935	HISTORICAL	SURVEY	OLD SYSTEM CONVERSION
DP1220984			
Lot(s): 10			
 DP413956	HISTORICAL	SURVEY	UNRESEARCHED
 DP628547	HISTORICAL	COMPILATION	RESUMPTION OR ACQUISITION
 DP874704	HISTORICAL	SURVEY	CONSOLIDATION
 DP1199427	HISTORICAL	SURVEY	SUBDIVISION
 DP1201559	HISTORICAL	SURVEY	SUBDIVISION
DP1222747			
Lot(s): 8			
 DP1248026	UNREGISTERED	SURVEY	BUILDING STRATUM SUBDIVISION
 SP93826	UNREGISTERED	COMPILATION	STRATA PLAN
 SP93889	UNREGISTERED	COMPILATION	PART STRATA
 SP99349	UNREGISTERED	COMPILATION	PART STRATA
Lot(s): 7, 8			
 DP595708	HISTORICAL	COMPILATION	SUBDIVISION
 DP1181144	HISTORICAL	SURVEY	SUBDIVISION
DP1225741			
Lot(s): 22, 23			
 DP413956	HISTORICAL	SURVEY	UNRESEARCHED
 DP1199427	HISTORICAL	SURVEY	SUBDIVISION
 SP95000	REGISTERED	COMPILATION	PART STRATA
DP1233393			
Lot(s): 1			
 DP975364	HISTORICAL	COMPILATION	UNRESEARCHED
DP1238039			
Lot(s): 11, 14			
 DP595708	HISTORICAL	COMPILATION	SUBDIVISION
 DP1181144	HISTORICAL	SURVEY	SUBDIVISION
 DP1222747	REGISTERED	SURVEY	SUBDIVISION
 NSW GAZ.	23-01-2015	Folio : 108	
DEDICATED			
PUBLIC RESERVE - LOT 2 DP1181144 AND LOT 32 DP1201559			
Lot(s): 11			
 DP413956	HISTORICAL	SURVEY	UNRESEARCHED
 DP628547	HISTORICAL	COMPILATION	RESUMPTION OR ACQUISITION
 DP874704	HISTORICAL	SURVEY	CONSOLIDATION
 DP1199427	HISTORICAL	SURVEY	SUBDIVISION
 DP1201559	HISTORICAL	SURVEY	SUBDIVISION
DP1239679			
Lot(s): 1			
 DP24134	HISTORICAL	SURVEY	UNRESEARCHED
 DP235181	HISTORICAL	SURVEY	SUBDIVISION
 DP850686	HISTORICAL	SURVEY	SUBDIVISION
 DP1200645	HISTORICAL	SURVEY	REDEFINITION
 DP1250039	REGISTERED	SURVEY	EASEMENT

Caution: This information is provided as a searching aid only. Whilst every endeavour is made to ensure that current map, plan and titling information is accurately reflected, the Registrar General cannot guarantee the information provided. For **ALL ACTIVITY PRIOR TO SEPTEMBER 2002** you must refer to the RGs Charting and Reference Maps.

	Status	Surv/Comp	Purpose
SP88564			
 DP420774	HISTORICAL	SURVEY	UNRESEARCHED
 DP1119692	HISTORICAL	SURVEY	REDEFINITION
 DP1187151	HISTORICAL	SURVEY	SUBDIVISION
 DP1197674	REGISTERED	SURVEY	SUBDIVISION
 SP89219	REGISTERED	COMPILATION	STRATA SUBDIVISION PLAN
 SP89646	REGISTERED	COMPILATION	STRATA SUBDIVISION PLAN
SP95000			
 DP413956	HISTORICAL	SURVEY	UNRESEARCHED
 DP1199427	HISTORICAL	SURVEY	SUBDIVISION
 DP1225741	HISTORICAL	SURVEY	SUBDIVISION
Road			
Polygon Id(s): 105621814			
 DP1198015	REGISTERED	SURVEY	SURVEY INFORMATION ONLY

Caution: This information is provided as a searching aid only. Whilst every endeavour is made to ensure that current map, plan and titling information is accurately reflected, the Registrar General cannot guarantee the information provided. For **ALL** **ACTIVITY PRIOR TO SEPTEMBER 2002** you must refer to the RGs Charting and Reference Maps.

Plan	Surv/Comp	Purpose
DP33249	SURVEY	UNRESEARCHED
DP85711	SURVEY	UNRESEARCHED
DP234407	SURVEY	SUBDIVISION
DP265549	SURVEY	REDEFINITION
DP447483	SURVEY	UNRESEARCHED
DP505350	COMPILATION	ROAD OR MOTORWAY
DP599148	SURVEY	SUBDIVISION
DP610938	SURVEY	SUBDIVISION
DP734121	COMPILATION	DEPARTMENTAL
DP735322	COMPILATION	DEPARTMENTAL
DP741718	COMPILATION	DEPARTMENTAL
DP743134	COMPILATION	DEPARTMENTAL
DP808432	SURVEY	CONSOLIDATION
DP838330	SURVEY	REDEFINITION
DP850686	SURVEY	SUBDIVISION
DP975364	COMPILATION	UNRESEARCHED
DP996811	COMPILATION	DEPARTMENTAL
DP1016882	SURVEY	SUBDIVISION
DP1147674	SURVEY	REDEFINITION
DP1151661	SURVEY	SUBDIVISION
DP1151661	UNRESEARCHED	SUBDIVISION
DP1157575	SURVEY	DELIMITATION
DP1174641	SURVEY	SUBDIVISION
DP1174641	UNRESEARCHED	SUBDIVISION
DP1197674	SURVEY	SUBDIVISION
DP1199427	SURVEY	SUBDIVISION
DP1199427	UNRESEARCHED	SUBDIVISION
DP1201559	SURVEY	SUBDIVISION
DP1201559	UNRESEARCHED	SUBDIVISION
DP1208257	SURVEY	SUBDIVISION
DP1208257	UNRESEARCHED	SUBDIVISION
DP1222747	SURVEY	SUBDIVISION
DP1222747	UNRESEARCHED	SUBDIVISION
DP1233393	SURVEY	REDEFINITION
DP1238039	SURVEY	SUBDIVISION
DP1238039	UNRESEARCHED	SUBDIVISION
DP1239679	SURVEY	SUBDIVISION
DP1239679	UNRESEARCHED	SUBDIVISION
SP36606	COMPILATION	STRATA PLAN
SP88564	COMPILATION	STRATA PLAN
SP95000	COMPILATION	PART STRATA
SP95000	UNRESEARCHED	PART STRATA

Caution: This information is provided as a searching aid only. Whilst every endeavour is made to ensure that current map, plan and titling information is accurately reflected, the Registrar General cannot guarantee the information provided. For **ALL ACTIVITY PRIOR TO SEPTEMBER 2002** you must refer to the RGs Charting and Reference Maps.