



2. Summary – Geo-environmental risk profile

Site: 123 Example St, Sydney



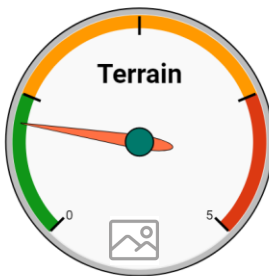
Aggregated Risk Profile:
Moderate

Geo-environmental risk indicators have been identified at this site. Risks

Subject Site:



Geotechnical Risk Indicators



Typical Site Gradient:




Landslip / Mine Subsidence²:



Suitability to Support Structures³:



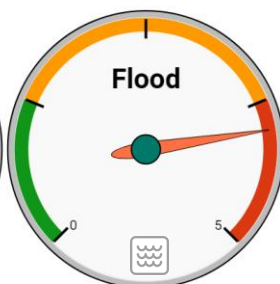

Environmental Risk Indicators




Mapped Acid Soils/ Salinity⁴:



Contamination Indicators⁵:



Flooding⁶:



Sources Screened:

Key	Search
	NSW Govt. ePlanning Report
	Published Cadastre Records
	NSW Govt Cadastre Report
	Published Digital Elevation Model
	Published Site Imagery (Recent)
	Others not shown in sample

Legend	Search
	Screening coverage available.
	Screening coverage not available.

*- Only available in central parts of Sydney metro area.